

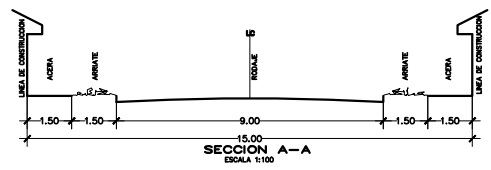
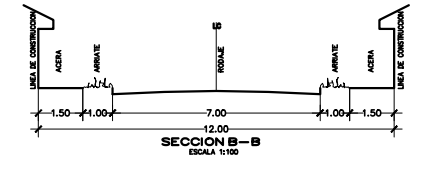
LOTE	AREA m2	AREA v2
1	215.47	308.29
2	218.60	312.77
3	205.51	294.04
4	209.88	300.30
5	214.69	307.18
6	218.99	313.33
7	224.31	320.94
8	229.78	328.77
9	236.80	338.53
10	243.42	348.29
11	246.77	353.08
12	250.32	358.16
13	257.41	368.30
14	261.58	374.27
15	263.88	391.40
16	265.93	394.64
17	268.49	398.31
18	271.71	402.91
19	274.68	407.59
20	277.80	411.34
21	279.94	414.89
22	281.53	418.67
23	220.40	315.35
24	224.04	320.58
25	229.82	328.54
26	232.37	332.47
27	233.85	334.74
28	236.03	337.71
29	238.87	341.78
30	241.78	345.94
31	244.70	350.12
32	247.62	354.29
33	250.01	357.71
34	251.58	359.96
35	253.15	362.21
36	201.73	288.64
37	208.49	298.31
TOTAL	8448.51	12088.13

LOTE	AREA m2	AREA v2
1	202.44	289.85
2	198.25	283.66
3	204.47	292.58
4	207.07	296.28
5	213.83	306.95
6	222.95	319.00
7	228.26	328.59
8	235.80	337.38
9	240.36	343.91
10	246.86	353.21
11	252.42	361.18
12	258.80	370.29
13	251.96	360.50
TOTAL	2983.47	4240.14

LOTE	AREA m2	AREA v2
1	223.52	319.81
2	226.95	324.72
3	229.31	328.10
4	230.07	329.18
5	231.29	330.93
6	233.02	333.41
7	234.81	335.68
8	235.92	337.86
9	238.35	341.03
10	241.98	348.20
11	242.98	347.63
12	244.71	350.13
13	247.94	354.79
14	250.15	357.91
15	252.28	360.93
16	247.35	353.91
17	235.87	337.48
TOTAL	4046.24	5789.35

POLIGONO	MT2	VR2	Nº LOTES
A	8,448.51	12,088.13	37.00
B	2,983.47	4,240.14	13.00
C	4,046.24	5,789.35	17.00
TOTAL	15,478.22	22,117.62	67.00

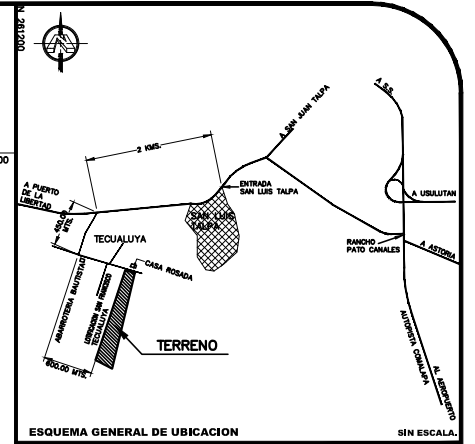
DESCRIPCION	MT2	VR2	%
AREA UTIL	15,458.22	22,117.62	69.37
AREA VERDE RECREATIVA	1,544.62	2,210.04	6.94
AREA DE DISPOSICION DESECHOS SOLIDOS	50.00	71.51	0.23
AREA DE CIRCULACION	5,228.48	7,480.90	23.46
TOTAL	22,281.32	31,880.74	100.00



DISTRIBUCION GENERAL DE LOTES ESCALA 1:750

MOJON	RUMBO	DISTANCIA	MOJON	RUMBO	DISTANCIA
M1 - M2	S78°30'18"E	17.81	M34 - M35	S10°06'30"W	17.87
M2 - M3	S78°40'18"E	6.86	M35 - M36	S09°36'51"W	16.98
M3 - M4	S71°48'54"E	16.78	M36 - M37	S12°44'18"W	9.02
M4 - M5	S08°58'17"W	4.83	M37 - M38	S09°17'12"W	10.93
M5 - M6	S09°32'43"W	15.42	M38 - M39	S10°27'21"W	24.68
M6 - M7	S10°20'38"W	9.57	M39 - M40	S10°51'32"W	27.87
M7 - M8	S08°28'08"W	6.01	M40 - M41	N74°48'58"W	24.99
M8 - M9	S10°09'17"W	4.28	M41 - M42	N72°20'14"W	14.88
M9 - M10	S11°38'37"W	2.08	M42 - M43	N72°06'48"W	22.77
M10 - M11	S11°32'02"W	10.61	M43 - M44	N28°36'47"W	1.73
M11 - M12	S07°28'42"W	4.98	M44 - M45	N12°37'11"E	44.98
M12 - M13	S08°40'17"W	22.88	M45 - M46	N13°23'28"E	47.33
M13 - M14	S11°28'55"W	10.91	M46 - M47	N12°47'54"E	12.30
M14 - M15	S07°18'48"W	10.08	M47 - M48	N12°31'42"E	13.92
M15 - M16	S11°24'32"E	8.11	M48 - M49	N10°10'15"E	12.82
M16 - M17	S10°12'47"W	4.68	M49 - M50	N13°26'48"E	18.28
M17 - M18	S09°12'04"W	14.89	M50 - M51	N09°49'20"E	9.38
M18 - M19	S10°12'24"W	7.43	M51 - M52	N13°11'41"E	18.78
M19 - M20	S11°57'08"W	2.23	M52 - M53	N13°17'20"E	9.23
M20 - M21	S08°38'51"W	6.40	M53 - M54	N17°05'31"E	0.83
M21 - M22	S10°48'17"W	5.22	M54 - M55	N13°30'00"E	18.89
M22 - M23	S07°31'26"W	9.88	M55 - M56	N12°23'08"E	10.30
M23 - M24	S10°21'47"W	12.80	M56 - M57	N14°18'43"E	9.28
M24 - M25	S08°39'08"W	7.17	M57 - M58	N10°09'42"E	7.77
M25 - M26	S12°33'36"W	2.84	M58 - M59	N14°16'22"E	24.28
M26 - M27	S10°18'48"W	13.28	M59 - M60	N12°26'30"E	23.68
M27 - M28	S10°28'45"W	4.98	M60 - M61	N14°10'58"E	24.34
M28 - M29	S09°40'20"W	12.37	M61 - M62	N13°32'31"E	31.87
M29 - M30	S10°58'08"W	37.60	M62 - M63	N12°34'00"E	8.02
M30 - M31	S09°21'47"W	12.83	M63 - M64	N12°22'03"E	23.84
M31 - M32	S11°17'08"W	11.00	M64 - M65	N12°47'21"E	16.39
M32 - M33	S11°17'08"W	6.47	M65 - M1	N14°03'00"E	26.06
M33 - M34	S10°43'49"W	21.93			

AREA: 22,281.32 MT2 = 31,880.74 VR2



BELLOS:

PRESENTA:

R.S.I. S.A. DE C.V.

PROYECTO:

PARCELACION SAN CARLITOS

DIRECCION DEL PROYECTO:

CANTON TEQUALUYA, MUNICIPIO DE SAN LUIS TALPA, DEPARTAMENTO DE LA PAZ.

PROPIETARIO:

R.S.I. S.A. DE C.V.

CONTENIDO:

DISTRIBUCION GENERAL DE LOTES (67 LOTES)

FECHA: JUNIO/2010 ESCALA: 1:750 DIBUJO: CAMD

HOJA No.: 1/1